

Geologica Macedonica

Journal of the Geological Institute at the Faculty of Natural and
Technical Sciences, University "Goce Delčev"-Štip, R. Macedonia

Stibnite - Alšar



<i>Geologica Macedonica</i>	Vol.	30	No	1	pp.	1-98	Štip	2016
<i>Geologica Macedonica</i>	Год.		Број		стр.		Штип	

UDC 55
CODEN – GEOME 2

In print: ISSN 0352–1206
On line: ISSN 1857–8586

GEOLOGICA MACEDONICA

<i>Geologica Macedonica</i>	Vol.	30	No	1	pp.	1–98	Štir	2016
<i>Geologica Macedonica</i>	Год.		Број		стр.		Штип	

<i>Geologica Macedonica</i>	Vol.	30	No	1	pp.	1–98	Štip	2016
<i>Geologica Macedonica</i>	Год.		Број		стр.		Штип	

GEOLOGICA MACEDONICA

Published by: – Издава:

The "Goce Delčev" University, Faculty of Natural and Technical Sciences, Štip, Republic of Macedonia
Универзитет „Гоце Делчев“, Факултет за природни и технички науки, Штип, Република Македонија

EDITORIAL BOARD

Todor Serafimovski (R. Macedonia, *Editor in Chief*), **Prof. Blažo Boev** (R. Macedonia, *Editor*),
David Alderton (UK), Tadej Dolenc (R. Slovenia), Ivan Zagorchev (R. Bulgaria), Wolfgang Todt (Germany),
acad. Nikolay S. Bortnikov (Russia), Clark Burchfiel (USA), Thierry Augé (France), Todor Delipetrov (R. Macedonia),
Vlado Bermanec (Croatia), Milorad Jovanovski (R. Macedonia), Spomenko Mihajlović (Serbia),
Dragan Milovanović (Serbia), Dejan Prelević (Germany), Albrecht von Quadt (Switzerland)

УРЕДУВАЧКИ ОДБОР

Тодор Серафимовски (Р. Македонија, *главен уредник*), **Блажо Боев** (Р. Македонија, *уредник*),
Дејвид Олдертон (В. Британија), Тадеј Доленец (Р. Словенија), Иван Загорчев (Р. Бугарија),
Волфганг Тод (Германија), акад. Николај С. Бортников (Русија), Кларк Барчфил (САД), Тиери Оже (Франција),
Тодор Делипетров (Р. Македонија), Владо Берманец (Хрватска), Милорад Јовановски (Р. Македонија),
Споменко Михајловиќ (Србија), Драган Миловановиќ (Србија), Дејан Прелевиќ (Германија),
Албрехт фон Квад (Швајцарија)

Language editor	Лектура
Marijana Kroteva (English)	Маријана Кротева (англиски)
Georgi Georgievski, PhD. (Macedonian)	д-р Георги Георгиевски (македонски)

Technical editor	Технички уредник
Blagoja Bogatinoski	Благоја Богатиноски
Proof-reader	Коректор
Alena Georgievska	Алена Георгиевска

Address	Адреса
GEOLOGICA MACEDONICA EDITORIAL BOARD	GEOLOGICA MACEDONICA РЕДАКЦИЈА
Faculty of Natural and Technical Sciences P. O. Box 96	Факултет за природни и технички науки пошт. фах 96
MK-2000 Štip, Republic of Macedonia	MK-2000 Штип, Република Македонија
Tel. ++ 389 032 550 575	Тел. 032 550 575
E-mail: todor.serafimovski@ugd.edu.mk	

400 copies	Тираж: 400
Published twice yearly	Излегува два пати годишно

Printed by:	Печати:
2 nd Avgust – Štip	2 nd Август – Штип

Price: 10 €	Цена: 500 ден.
The edition is published in June 2016	Бројот е отпечатен во јуни 2016

<i>Geologica Macedonica</i>	Vol.	30	No	1	pp.	1–98	Štip	2016
<i>Geologica Macedonica</i>	Год.		Број		стр.		Штип	

TABLE OF CONTENTS

305. Todor Serafimovski, Goce Zlatkov, Goran Tasev, Violeta Stefanova Cu-Au minerals and transformed mineral phases in the oxidation zone of the Plavica ore deposit, eastern Macedonia	5–21
306. Orce Spasovski, Blagica Doneva, Daniel Spasovski Mineralogical-petrographic and physical-mechanical characteristics of the travertine and onyx from Bešište village (western Macedonia)	23–31
307. Blažo Boev, Tena Šijakova-Ivanova, Miško Tutkovski, Tome Filov Mineralogical investigation of the Old Episcopal Basilica in the archeological locality of Stobi.	33–40
308. Marjan Mihajlov, Lambe Barandovski, Robert Šajn, Trajče Stafilov Spatial distribution of heavy metals in soils in the Republic of Macedonia	41–54
309. Ivan Boev, Mitko Jančev Ground water isotopic investigation in the area of the village of Mrežičko, Kožuf Mountain, Republic of Macedonia	55–63
310. Violeta Stojanova, Goše Petrov Foraminiferal biostratigraphy of Upper Eocene sediments from the Ovče Pole basin, Republic of Macedonia	65–77
311. Vojo Mirčovski, Biljana Gičevski, Đorđi Dimov Hydrochemical characteristics of the thermomineral water from the spa of Kežovica – Štip, Republic of Macedonia	79–87
312. Slobodan Bogoevski, Boško Boškovski, Gordana Ruseska, Katerina Atkovska Concentration of carbonate admixture from opalized tuff into one separate fraction	89–95
Instructions to authors	97–98

<i>Geologica Macedonica</i>	Vol.	30	No	1	pp.	1–98	Štip	2016
<i>Geologica Macedonica</i>	Год.		Број		стр.		Штип	

СОДРЖИНА

305. Тодор Серафимовски, Гоце Златков, Горан Тасев, Виолета Стефанова Cu-Au минерали и трансформирани минерални фази во зоната на оксидација во рудното наоѓалиште Плавица, источна Македонија.....	5–21
306. Орце Спасовски, Благоица Донева, Даниел Спасовски Минералошко-петрографски и физичко-механички карактеристики на травертинот и ониксот од локалитетот село Бешиште (западна Македонија).....	23–31
307. Блажо Боев, Тена Шијакова-Иванова, Мишко Тутковски, Томе Филов Минералошки испитувања на Старата епископска базилика од археолошкиот локалитет Стоби	33–40
308. Марјан Михајлов, Ламбе Барандовски, Роберт Шајн, Трајче Стафилов Просторна дистрибуција на тешки метали во почвите од Република Македонија	41–54
309. Иван Боев, Митко Јанчев Изотопски истражувања на подземните води од околината на селото Мрежичко, Кожуф Планина (Република Македонија)	55–63
310. Виолета Стојанова, Гоше Петров Фораминиферна биостратиграфија на горноеоценските седименти од овчеполскиот басен, Република Македонија.....	65–77
311. Војо Мирчовски, Биљана Гичевски, Ѓорѓи Димов Хидрохемиски карактеристики на термоминералните води од бањата Кежовица, Штип, Република Македонија.....	77–87
312. Слободан Богоевски, Бошко Бошковски, Гордана Русеска, Катерина Атковска Концентрирање на карбонатната примеса од опализиран туф во одделна фракција	89–95
Упатство за авторите	97–98

GROUND WATER ISOTOPIC INVESTIGATION IN THE AREA OF THE VILLAGE OF MREŽIČKO, KOŽUF MOUNTAIN, REPUBLIC OF MACEDONIA

Ivan Boev¹, Mitko Jančev²

¹*“Goce Delčev” University in Štip,*

Blvd. Krste Misirkov 10-A, P. O. Box 210. 2000 Štip, Republic of Macedonia

²*Kožufčanka, D.O.O. Kavadarci, Šiška St. 37, Kavadarci, Republic of Macedonia*

ivan.boev@ugd.edu.mk

A b s t r a c t: This paper represents the results of isotopic investigation conducted on ground water (mineral) in the area of the village of Mrežičko (Kožuf Mountain). A measurement has been made on the water from the spring source of the ground water “Kožufčanka” and on the water from the spring source of the ground water “Izvorska” regarding the presence of tritium (³H), isotopes of oxygen ($\delta^{18}\text{O}$) and hydrogen ($\delta^2\text{H}$), and the radioisotopes of carbon (¹⁴C). The obtained values regarding the presence of isotopes of oxygen and hydrogen indicate that the ground water originates from precipitation. The obtained values regarding the presence of tritium indicate that the water is more than 63 years old, and the obtained values regarding the isotopes of carbon indicate that the spring sources of the ground water date back to the Paleolithic age.

Key words: isotope; hydrogen; tritium; oxygen; carbon

INTRODUCTION

In the investigation regarding the origin and the age of two ground waters as well as their spring sources, radioisotopes of hydrogen, tritium ³H, stable isotopes of oxygen and hydrogen $\delta^{18}\text{O}$ and $\delta^2\text{H}$ and radioisotopes of carbon ¹⁴C were used.

Tritium (³H) is a radioactive isotope of hydrogen, produced by the interaction of cosmic rays and nitrogen in the layers of the atmosphere. It decays by beta decay reaction releasing low energy $E_{\text{max}} = 18.6 \text{ keV}$ (Theodorson P., 1996). Tritium has a half-life of 4500 ± 8 days (Lucas and Unterweger, 2000). It forms chemical bonds with other elements the same way as hydrogen does. Water as a form of tritium is called tritiated water, symbol ¹H³HO or HTO. The tritium measured today does not fully have cosmic origin. Great amount of this isotope is produced as a result of human impact, during nuclear weapon testing, thus releasing tritium. Nowadays, it is not possible to determine the age of ground water due to the increased amount of tritium. However, this method of dating the age is good for determining the age of ground water. If the ground water does not contain tritium, it is younger than 100 years. If it does not recharge, therefore the spring source is likely to dry up

quickly. However, if the water contains certain amount of tritium, that water tank is old and recharging.

Nowadays, tritium is used as tracer for determination of ground water origin and for determination of the mean residence time (MRT) in the underground up to 40 years.

Methods based on the study of this isotope are used in hydrogeology for determination of:

- the mean residence time of water in the underground in the last 40 years, using isotopic-geological models;
- the recharge intensity of the ground water through the zone of aeration;
- ground water recharge by surface accumulation;
- studying the storing and draining of the aquiclude;
- the direction and speed of ground water.

It is very important to know the data for time allocation of tritium in the atmosphere for certain area, as well as the hydrological data (amount of rain, yield of spring sources, effective infiltration,

and rate of evaporation). International Atomic Energy Agency (IAEA) in Vienna regularly publishes data regarding the activity of tritium in precipitation in all the regions world-wide where they have monitoring stations.

Stable isotopes of oxygen and hydrogen
 $\delta^{18}\text{O}$ and $\delta^2\text{H}$

Stable isotopes of oxygen and hydrogen $\delta^{18}\text{O}$ and $\delta^2\text{H}$ are often used to determine the origin of water. The content of these isotopes is variable due to the processes of fractioning (isotopic separation) caused by the change of their aggregate state (water – condensation or evaporation). The value of $\delta^{18}\text{O}$ and $\delta^2\text{H}$ in precipitation depends on:

- altitude (by increasing the altitude it increases the impact of the light isotopes in precipitation – temperature and pressure effect);
- latitude (by increasing the latitude it increases the impact of the light isotopes in precipitation);
- distance from the sea (so called continental effect), by increasing the distance from the sea it increases the impact of the light isotopes in precipitation;
- season (summer rains are enriched with heavy isotopes compared to the light rains);
- the amount of precipitation (the greater the amount of precipitation, the greater the amount of light isotopes in precipitation);
- evaporation (it increases the amount of heavy isotopes in precipitation).

The ratio of isotopes in water is expressed in correlation to the standard isotopic composition of

ocean water at >40 m (SMOW – Standard Mean Ocean Water) of depth.

There is a linear line between $\delta^2\text{H}$ and $\delta^{18}\text{O}$ in precipitation world-wide called Global Meteoric (GMWL – Global Meteoric Water Line).

Radioactive isotopes of carbon ^{14}C
(radiocarbon)

There are three isotopes of carbon in nature, ^{12}C (common and stable), ^{13}C (rare and stable) and ^{14}C (very rare and radioactive), which decays into ^{14}N with the β -particle emission. The half-life of the decay is 5.370 years. Isotopes of carbon ^{14}C are formed in higher parts of the atmosphere under the influence of thermal neutrons on the atoms of nitrogen.

Atoms of ^{14}C oxidize to carbon dioxide (CO_2), which is mixed with the existing atmospheric CO_2 afterwards. It is incorporated into living organisms by assimilation. ^{14}C appears in waters as diluted carbon dioxide in hydrocarbonates (HCO_3^-) and in waters with $\text{pH} > 9$ as diluted ion (CO_3^-) in TIC (total inorganic carbon). The carbon in TIC may be determined up to 40.000 years of age. Also, although rainwater contains diluted atmospheric CO_2 , thus contains ^{14}C as well, the radioactive carbon in ground water does not originate from atmospheric carbon only. Infiltrated rainwater passing through the layers of the earth dilutes the CO_2 which has biogenic origin and which is formed by organic substances decay in the soil or by assimilation of the roots of plants and microorganisms. Theoretically, the specific activity of the diluted biogenic carbon is 100%, as well as the carbon of the other living things and the atmosphere.

GEOGRAPHICAL AND GEOLOGICAL SETTING

The spring sources of ground water that are subject of this investigation are located near the village of Mrežičko in the volcanic area of Kožuf Mountain. Kožuf area is a big volcanic complex in the southern part of the Republic of Macedonia on the area of the mountain range of Kožuf. According to the geotectonic regionalization of this part of the Balkan Peninsula this complex is in the area of the Vardar zone (Arsovski, 1962).

The Kožuf area, roughly speaking, in the east is divided by the fault zone, which is also the western border of the gabbro-diabase ophiolite complex

Demir Kapija–Gevgelija, and in the west is divided by faults structure dividing the Pelagonian massif from the Vardar zone (Janković, et al., 1997) (Figure 1).

The location of this volcanic complex at the transversal zone Kožuf–Kukuš (Arsovski et al., 1984) with the intersection of the Vardar zone indicates central type of volcanism, activated on the tectonic knot, and formed by the reactivated fault structures from the Vardar direction (NW–SE, N–S) and the newly formed fault zone Kožuf–Kukuš (E–W) during the neotectonic period (Figure 1).

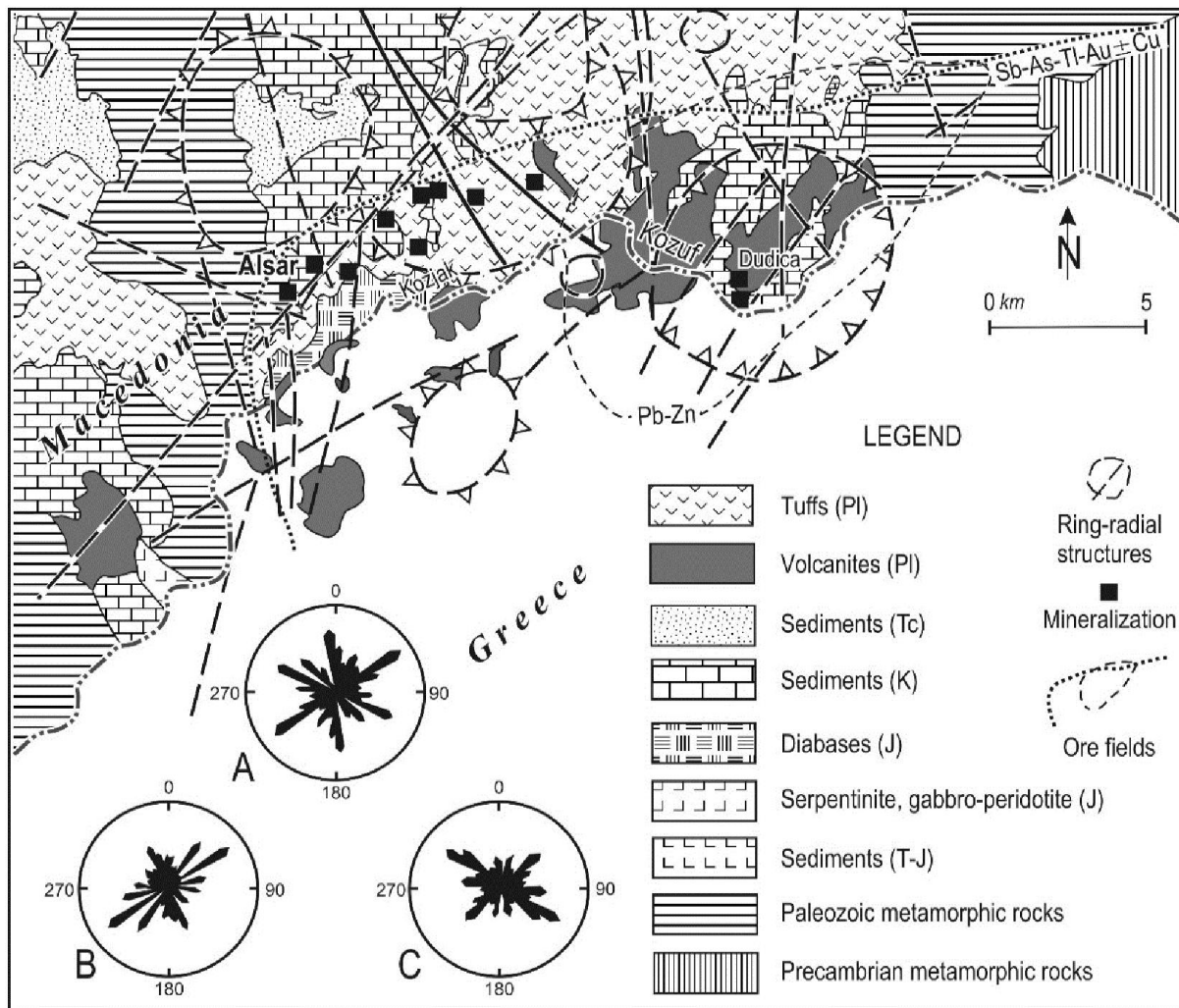


Fig. 1. Morphostructural map of Kožuf Mountain (Boev, 1988; modified Boev and Jelenković, 2012)

The ring structures typical for the area of this complex also point to this type of volcanism (Boev et al., 1990) (Figure 1).

Geologically speaking, Kožuf area was built by several geological formations represented in several stratigraphic complexes, namely (Figure 2):

- complex of Precambrian metamorphic rocks;
- complex of Paleozoic metamorphic rocks;
- complex of Triassic-Jurassic sedimentary rocks;
- complex of Upper Cretaceous sedimentary rocks;
- complex of Upper Eocene sedimentary rocks;
- complex of Pliocene sediments and pyroclastics;

- complex of Quarter sediments.

Also, the geological structure includes the complexes of magmatic rocks represented in:

- complex of metamorphic rhyolites and pyroclastics;
- complex of serpentinized ultrabasic rocks;
- complex of basic magmatic rocks;
- complex of volcanic rocks.

All the above mentioned stratigraphic complexes add to the complexity of the geological structure of Kožuf Mountain, with the Tertiary volcanic activity (6.5 to 1.8 MA, Boev, 1988) as the most dominant position of all, to which the numerous mineralization and ground water appearances are connected.

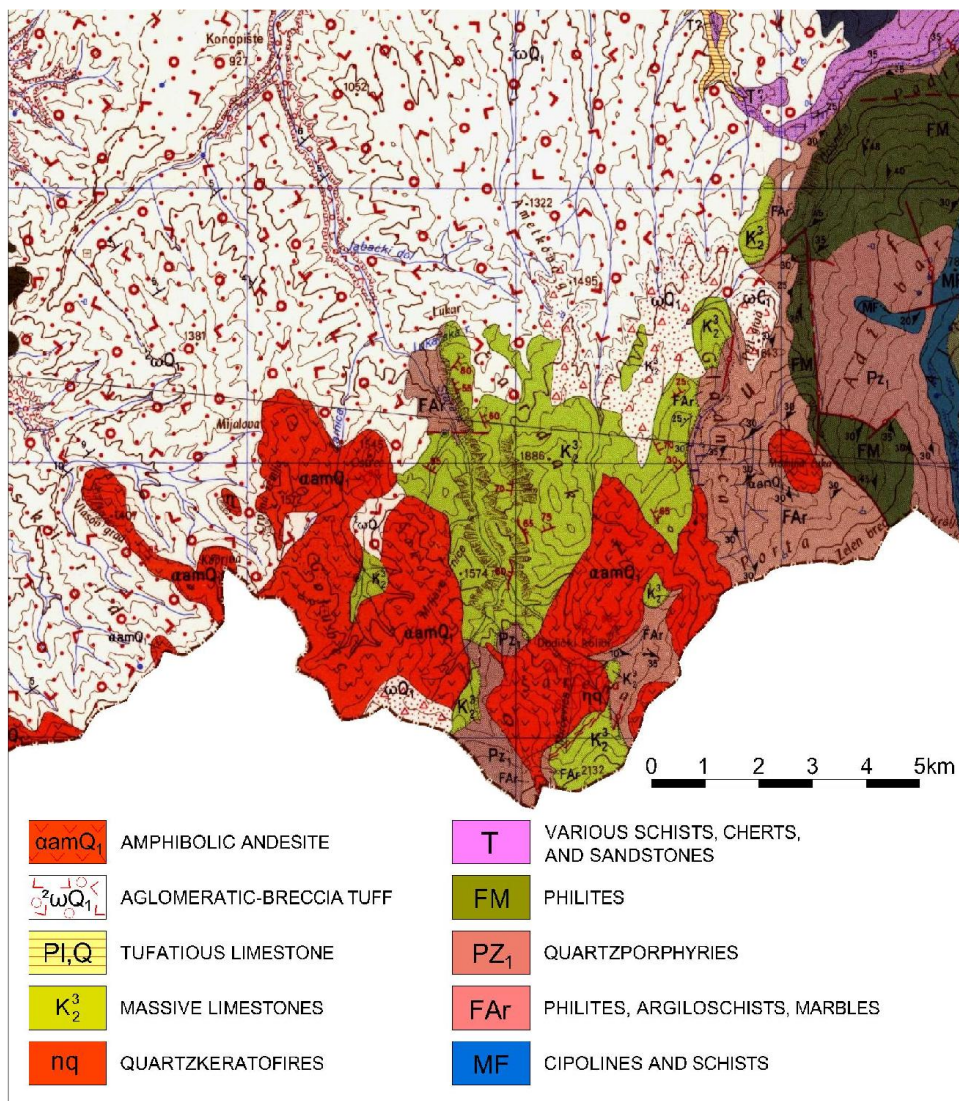


Fig. 2. Geological map of a part of Kožuf Mountain

APPLIED METHODOLOGY

Samples of ground water have been collected in Nalgene bottles and were sent to the laboratory for isotopic investigation in ANCASTER, Ontario, Canada, in order to determine the presence of isotopes of oxygen, hydrogen, tritium and isotopes of

carbon. The lab tests were done according to the requirements of the standard ISO, and the determination of the isotopes of carbon was done using the MAC techniques.

RESULTS AND DISCUSSION

The obtained data on the presence of isotopes of oxygen and hydrogen is presented in Table 1, and the graphical interpretation is presented in Figure 3.

The results from the investigation regarding the presence of isotopes $\delta^{18}O$ and δD shown in

Figure 1 point to the fact that the position of the analyzed ground water in the area of the village of Mrežičko (Kožuf Mountain) is near the rainwater direction, which is confirmed by the fact that there is a great recharge of the ground water by current precipitation (IAEA, 1981; IAEA, 1983; IAEA, 1995).

Table 1
Results from the investigation on the presence of isotopes $\delta^{18}\text{O}$ and δD

Analyte symbol	$\delta^{18}\text{O}$	δD
Unit symbol	VSMOW	VSMOW
Analysis method	ISO	ISO
K/1-1	-9,64	-62,6
R/1-1	-9,7	-62,4
T/1-1	-9,53	-60,9
MR/1-1	-9,32	-59,5
TD/1-1	-8,38	-53,5
MA/1-1	-9,46	-58,6
K/2-2	-9,85	-62,6
R/2-2	-9,76	-62,4
T/2-2	-9,54	-59,9
K/3-3	-9,74	-62,8
R/3-3	-9,78	-62,5
T/3-3	-9,54	-60,7
K/4-4	-9,82	-63,2
R/4-4	-9,75	-62,6
T/4-4	-9,52	-60,7

The data obtained for $\delta^{18}\text{O}$ and δD in water samples from formerly mentioned localities, were plotted on a summary diagram of isotope compositions of waters of different origins (see Taylor 1967; Brownlow, 1996; Misra, 2000) with a primary goal to determine the exact origin of waters of interest (Figures 3 and 4).

The plots have shown that majority of data plots are on or near the MWL indicating the meteoric origin of waters for most of the samples. This is very similar to some other findings for mineralized ground water in the Republic of Macedonia (Serafimovski et al., 2012).

The obtained values from the investigation of the presence of tritium are presented in Table 2.

The obtained values shown in Table 2 ($^3\text{H} < 8$) point to the fact that the waters which are subject to the research were formed 63 years.

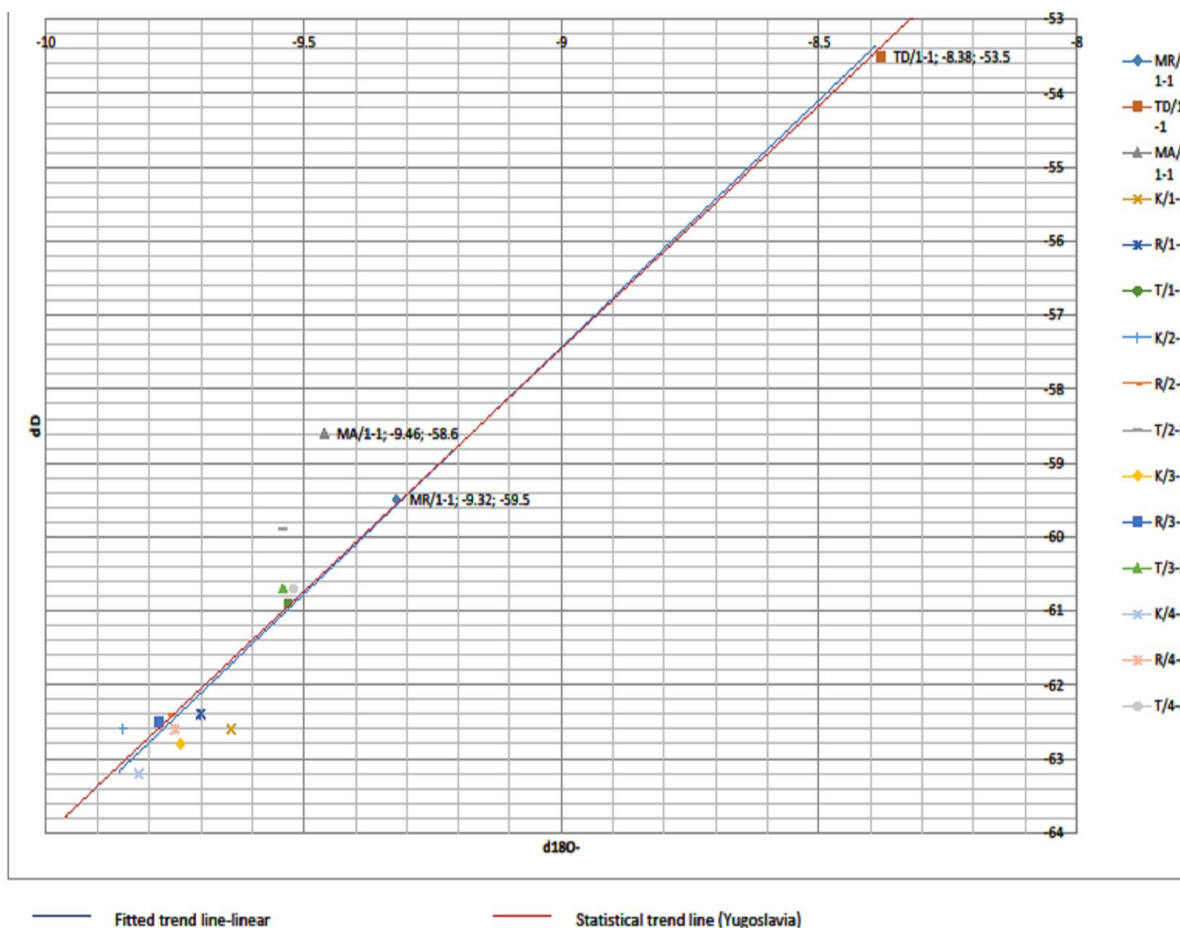


Fig. 3. Position of the obtained values of the isotopes $\delta^{18}\text{O}$ and δD regarding the global trend of the rainwater

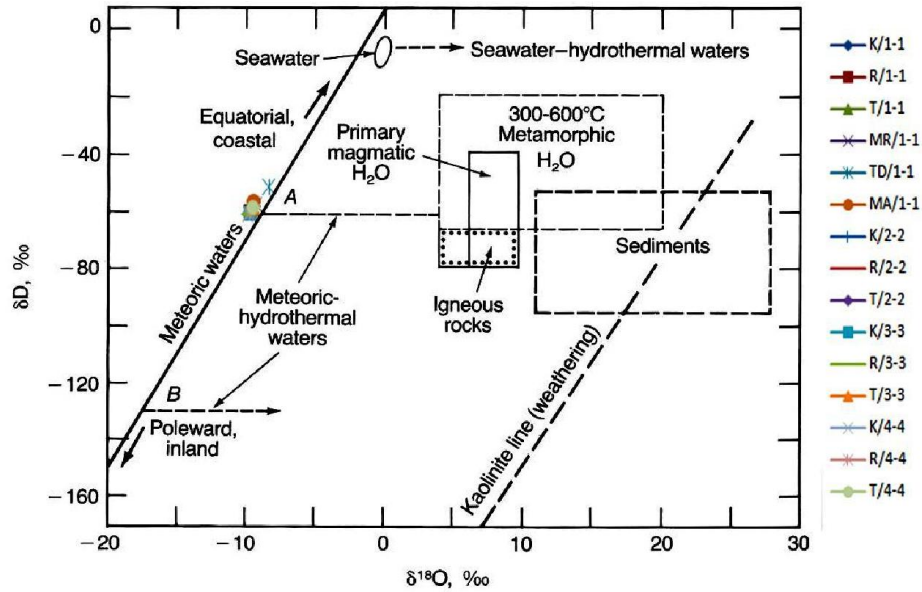


Fig. 4. Summary diagram of isotope composition of waters of different origins.

Trends of $\delta^{18}\text{O}$ shift due to water–rock interaction and exchange are shown for seawater and meteoric waters (Taylor 1967, 1974)

Table 2

Presence of ^3H in ground water in the area of the village of Mrežičko

Analyte symbol	H ₃
Unit symbol	TU
Analysis method	ISO
KOŽUVČANKA	< 8
IZVORSKA	< 8

The obtained values from the research on the isotopes of carbon in ground water in the area of the village of Mrežičko are shown in Figure 5 and Table 3 (spring source Kožufčanka) and in Figure 6 and Table 4 (spring source Izvorska).

The total obtained values in the isotopic investigation in ground water in the area of the village of Mrežičko (spring source Kožufčanka and spring source Izvorska) are presented in Table 5.

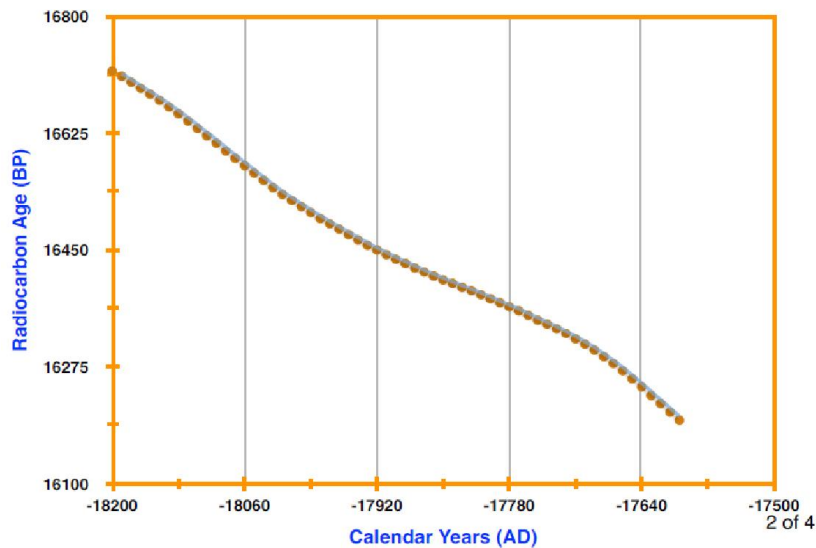


Fig. 5. Graphic interpretation of the obtained values of isotopes of carbon in ground water of the spring source Kožufčanka

Table 3

Values of isotope of carbon in water in the area of the village of Mrežičko (spring source Kožufčanka)

Date received	10. 9.2015	Material type	Water
Date reported	4.11.2015	Pre-treatment	DIC-precipitate
ICA ID	15W/0907	C^{13}/C^{12}	-0.4 ‰
Submitter ID	KOŽUFČANKA	Conventional age	16480 ± 80 BP
Calibrated age		Cal 18146 – 17688 BC	

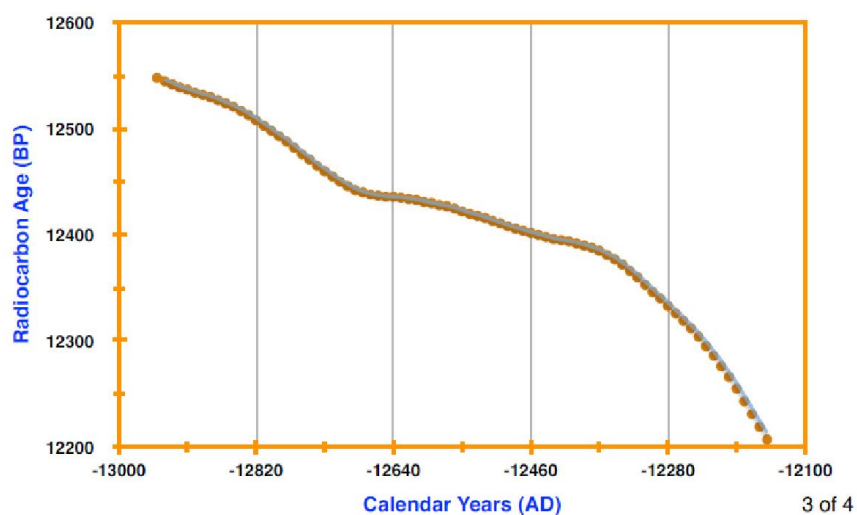


Fig. 6. Graphic interpretation of the obtained values of isotopes of carbon in ground water of the spring source Izvorska

Table 4

Values of isotopes of carbon in water in the area of the village of Mrežičko (spring source Izvorska)

Date received	10. 9.2015	Material type	Water
Date reported	04.11.2015	Pre-treatment	DIC-precipitate
ICA ID	15W/0908	C^{13}/C^{12}	-14.2 ‰
Submitter ID	IZVORSKA	Conventional age	12380 ± 70 BP
Calibrated age		Cal 12949 – 12156 BC	

Table 5

Values of the calibrated age of spring sources in the area of the village of Mrežičko (Kožuf Mountain)

ICA ID	Submitter ID	Material type	Pretreatment	Conventional age	Calibrated age
15W/0907	KOŽUFČANKA	Water	DIC-precipitate	16480 ± 70 BP	Cal 18146 – 17688 BC
15W/0908	IZVORSKA	Water	Dic-precipitate	12380 ± 80 BP	Cal 12949 – 12156 BC
Date submitted	10. 9.2015		Date reported	04.11.2015	
QC 1 sample ID	IAEA C7		QC 2 sample ID	NIST	
QC expected value	49.35 ± 0.50 pMC		QC expected value	134.09 ± 0.70 pMC	
QC measured value	49.0 ± 0.20 pMC		QC measured value	134.15 ± 0.40 pMC	
Pass?	YES		Pass?	YES	

– pMC = Percent Modern Carbon.

– IAEA = International Atomic Energy Agency.

– Calibrated ages are attained using INTCAL13: Int Cal13 and Marine13 Radiocarbon

Age calibration curves 0 – 50,000 years cal BP (Reimer et al.)

The results from the isotopic investigation of carbon in ground waters in the area of the village of Mrežičko (spring source Kožufčanka and spring

source Izvorska) point to the fact that these spring sources were formed during the Paleolithic age.

CONCLUSION

The investigations conducted on water from the spring source of the ground water “Kožufčanka” and water from the spring source of the ground water “Izvorska” regarding the presence of tritium (^3H), isotopes of oxygen ($\delta^{18}\text{O}$) and hydrogen ($\delta^2\text{H}$), as well as the radioactive isotopes of

carbon (^{14}C), indicate that the water in the ground water originates from precipitation. The values of tritium point to the fact that waters are more than 63 years old, and the values of the isotopes of carbon point to the fact that the spring sources of the ground water date back from the Paleolithic age.

REFERENCES

- Arsovski, M.: Некои карактеристики на тектонскиот склоп од централниот дел на Пелагонија хорст-антиклинориум и неговата поврзаност со вардарската зона [Some characteristics of the tectonic assembly of central part of Pelagonian horst-antiklinorium and its relations with Vardar zone – [in Macedonian]. – Geološki zavod, Skopje, *Book of Papers*, 7, 37–63 (1962).
- Boev, B.: *Петролошки, геохемиски вулканолошки карактеристики на вулканските карпи од Коџуф Планина* [Petrological, geochemical and volcanological features of volcanic rocks of the Kožuf Mountain – [in Macedonian]. PhD Thesis, Faculty of Mining and Geology, Štip, Ss. Cyril and Methodius University, Skopje, 1988, 195 p.
- Boev Blažo and Jelenković Rade: Allchar deposit in Republic of Macedonia – Petrology and age determination, *Petrology – New Perspectives and Applications*, Prof. Ali Al-Juboury (Ed.), In Tech, 2012. DOI: 10.5772/24851. Available from: <http://www.intechopen.com/books/petrology-new-perspectives-and-applications/allchar-deposit-in-republic-of-macedonia-petrology-and-age-determination>
- Janković, S., Boev, B., Serafimovski, T.: *Magmatism and Tertiary Mineralization of the Kožuf Metallogenetic District, the Republic of Macedonia, with particular reference to the Alšar deposit*, University “Ss. Kiril and Metodij”, Skopje, 1997, 262 p.
- Brownlow, H. A.: *Geochemistry*. 2nd Edition. Prentice Hall, Inc. New Jersey, USA. 1996, p. 580.
- Misra, K.: *Understanding Mineral Deposits*. Kluwer Academic Publishers, Dordrecht, Netherland, p. 845. 2000,
- Lucas L. L., Unterweger M. P.: Comprehensive review and critical evaluation of the half life of tritium, *J. Res. Natl. Inst. Stand. Technical*, 150 (4), 541–549 (2000).
- Serafimovski, T., Tasev, G., Dolenc, T., Rogan-Šmuc, N., Serafimovski, D., Vrhovnik, P., Dolenc, M. and Verbovšek, T.: Hydrogen isotopic study of the Borović mineralized system, Kratovo-Zletovo volcanic area. Macedonian Geological Society, *Second Congress of Geologists of the Republic of Macedonia, Proceedings Book* (eds. Jovanovski, M. and Boev, B.), Special Issue of *Geologica Macedonica*, № 3, pp. 65–72 (2012).
- Taylor, H. P., Jr.: Oxygen isotope studies of hydrothermal mineral deposits. In: *Geochemistry of Hydrothermal Ore Deposits*, H. L. Barnes, ed. Holt, Rinehart and Winston, Inc., New York, 1967, pp. 109–142.
- Taylor, H. P.: The application of oxygen and hydrogen studies to problems of hydrothermal alteration and ore deposition, *Econ. Geol.*, 69, 843–883 (1974).
- Theodorson P.: Measurement of Weak Radioactivity, *International Seminar of Liquid Scintillation Analysis*, Singapur, A-71, 1996, pp. 422–425, 428–431.
- Reimer Paula J., Edouard Bard, Alex Bayliss, J. Warren Beck, Paul G. Blackwell, Christopher Bronk Ramsey, Caitlin E. Buck, Hai Cheng, R. Lawrence Edwards, Michael Friedrich, Pieter M. Grootes, Thomas P. Guilderson, Hafliði Haflidason, Irka Hajdas, Christine Hatté, Timothy J. Heaton, Dirk L. Hoffmann, Alan G. Hogg, Konrad A. Hughen, K. Felix Kaiser, Bernd Kromer, Sturt W. Manning, Mu Niu, Ron W. Reimer, David A. Richards, E. Marian Scott, John R. Southon, Richard A. Staff, Christian S. M. Turney, Johannes van der Plicht. *Radiocarbon* 55 (4), pp. 1869–1887.
- IAEA: Stable Isotope Hydrology. International Atomic Energy Agency, Vienna, *Technical Report Series*, No. 210, 1981.
- IAEA: Guidebook on Nuclear Techniques in Hydrology, International Atomic Energy Agency, Vienna, *Technical Report Series*, No. 91, 1983.
- IAEA: International Atomic Energy Agency, Vienna, *Isotope and geochemical techniques applied to geothermal investigations*. IAEA-TECDOC – 788, 1995. ISSN 1011 – 4289.

Резиме

**ИЗОТОПСКИ ИСТРАЖУВАЊА НА ПОДЗЕМНИТЕ ВОДИ
ОД ОКОЛИНАТА НА СЕЛОТО МРЕЖИЧКО, КОЖУФ ПЛАНИНА (РЕПУБЛИКА МАКЕДОНИЈА)****Иван Боев¹, Митко Јанчев²**

¹Универзитет “Гоце Делчев” во Штип,
Бул. Крстиџе Мисирков 10А, б. фах 210, 2000 Штип, Република Македонија
²Кожуфчанка Д.О.О., ул. Шишка 37, Кавадарци, Република Македонија
ivan.boev@ugd.edu.mk

Клучни зборови: изотопи; водород; кислород; трициум; јаглерод

Во трудот се прикажани резултатите од изотопските испитувања на подземните води (минерални) од околината на селото Мрежичко (Кожуф Планина). Направени се испитувања на водата од изворот на подземната вода “Кожуфчанка” и на водата од изворот на подземната вода “Изворска” за изотопите на трициумот (³H), кислородот ($\delta^{18}\text{O}$) и водородот ($\delta^2\text{H}$), како и за радиоактивните изото-

пи на јаглеродот (¹⁴C). Добиените вредности за изотопите на кислородот и водородот укажуваат дека водата од подземните извори води потекло од дождовниците. Вредностите на изотопите на трициумот укажуваат дека водите се постари од 63 години, а вредностите на изотопите на јаглеродот укажуваат на фактот дека изворите на подземните води датираат од времето на палеолитот.